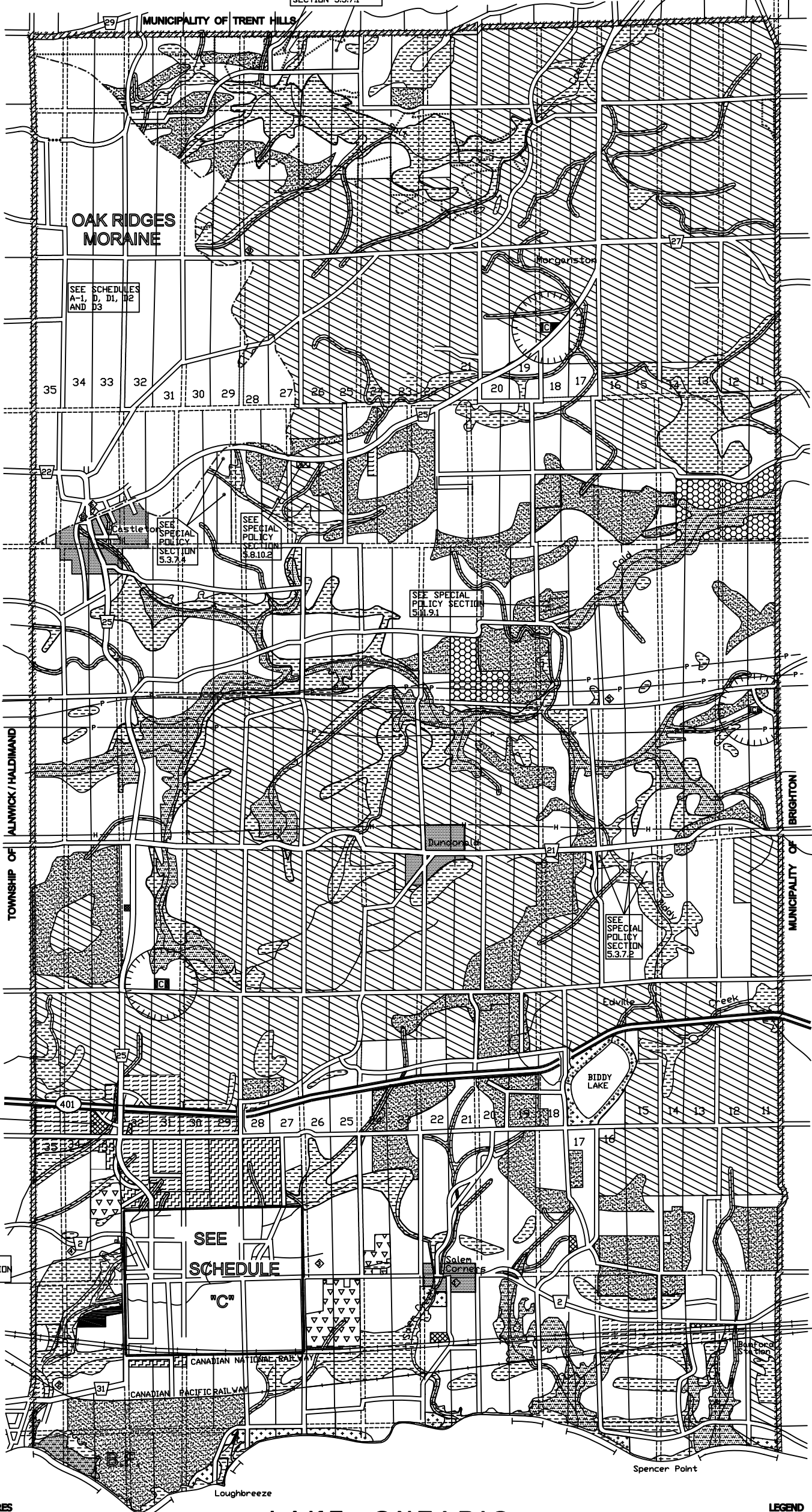


SEE SPECIAL POLICY SECTION 5.3.7.1




X  
IX  
VIII  
VII  
VI  
V  
IV  
III  
II  
I

X  
IX  
VIII  
VII  
VI  
V  
IV  
III  
II  
I



**BASE FEATURES**



- MUNICIPAL BOUNDARY
- PROVINCIAL HIGHWAY
- COUNTY ROAD
- TOWNSHIP ROAD
- PRIVATE ROAD
- UNDOPENED ROAD ALLOWANCE
- RAILWAY
- WATERCOURSE
- REGULATORY FLOODLINE (LTRCA)
- FILL LINE (LTRCA)
- ONTARIO HYDRO LINE
- PIPELINE

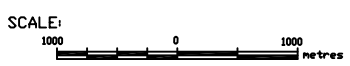
**TOWNSHIP OF CRAMAHE**

**OFFICIAL PLAN  
SCHEDULE "A"  
LAND USE PLAN**

**LEGEND**

- RURAL
- AGRICULTURAL
- HAMLET
- COLBORNE PERIPHERY AREA
- ESTATE RESIDENTIAL
- RESORT
- COMMERCIAL
- EMPLOYMENT AREAS
- DISPOSAL INDUSTRIAL - CLOSED LANDFILL SITE (C)
- AGGREGATE RESOURCE
- RECREATION-CONSERVATION
- ENVIRONMENTAL PROTECTION
- PROVINCIALY SIGNIFICANT WETLAND
- DYNAMIC BEACH AREA
- WASTE DISPOSAL ASSESSMENT AREA
- HISTORIC SITE
- ANSI BOUNDARY (REFER TO SECTION 5.1.2.6)
- OAK RIDGES MORaine BOUNDARY (REFER TO SECTION 9.2)

**PETER A. JOSEPHS AND ASSOCIATES  
PLANNING CONSULTANTS**



revised DEC. 2005  
revised DEC. 2004  
revised OCT. 2003  
revised JAN. 2003  
revised NOV. 2002  
revised OCT. 17/97  
revised DEC. 17/96  
SEPTEMBER, 1996.